




Save trees. Go green!

Download Google Maps on your phone at google.com/gmm



A San Jose International Airport (SJC), 1661 Airport Blvd, San Jose, CA 95110

- | | | |
|--|--|-----------------------------|
| 1. | Head southeast on Terminal Dr toward Airport Pkwy
About 1 min | go 0.3 mi
total 0.3 mi |
| 2. | Continue onto Airport Blvd
About 1 min | go 0.4 mi
total 0.8 mi |
| 3. | Continue onto Angelo Way | go 0.1 mi
total 0.9 mi |
|  | 4. Keep right at the fork | go 325 ft
total 0.9 mi |
| 5. | Continue straight onto Airport Blvd
About 1 min | go 0.5 mi
total 1.5 mi |
|  | 6. Merge onto I-880 S via the ramp to Santa Cruz
About 4 mins | go 2.9 mi
total 4.3 mi |
|  | 7. Continue onto CA-17 S
About 31 mins | go 26.6 mi
total 30.9 mi |
|  | 8. Merge onto CA-1 S/Cabrillo Hwy/State Route 1 S via the ramp to Watsonville/ Monterey
About 28 mins | go 26.9 mi
total 57.9 mi |
|  | 9. Take the ramp onto CA-1 S
About 11 mins | go 11.7 mi
total 69.6 mi |
|  | 10. Take exit 403 for CA-218 toward Seaside/Del Rey Oaks | go 0.1 mi
total 69.7 mi |
|  | 11. Turn right at Canyon Del Rey Blvd/State Route 218 | go 121 ft
total 69.7 mi |
|  | 12. Turn left at Sand Dunes Dr
Destination will be on the right | go 167 ft
total 69.8 mi |

B 2600 Sand Dunes Dr, Monterey, CA 93940

These directions are for planning purposes only. You may find that construction projects, traffic, weather, or other events may cause conditions to differ from the map results, and you should plan your route accordingly. You must obey all signs or notices regarding your route.

Map data ©2011 Google

Directions weren't right? Please find your route on maps.google.com and click "Report a problem" at the bottom left.