










Save trees. Go green!

Download Google Maps on your phone at google.com/gmm



A **Airport: Monterey Peninsula**
200 Fred Kane Drive #200, Monterey, CA 93940 - (831) 648-7000

1. Head **northwest** on **Olmsted Rd** go 394 ft
total 394 ft
-  2. Slight right to stay on **Olmsted Rd** go 394 ft
total 0.1 mi
-  3. Slight left at **Henderson Way** go 0.1 mi
total 0.3 mi
-  4. Turn left at **Garden Rd**
About 1 min go 0.3 mi
total 0.6 mi
-  5. Turn right at **Olmsted Rd** go 0.1 mi
total 0.7 mi
-  6. Take the 1st right onto **CA-68 W**
About 2 mins go 1.2 mi
total 1.9 mi
-  7. Take exit **7B** to merge onto **CA-1 N** toward **Santa Cruz**
About 2 mins go 1.3 mi
total 3.1 mi
-  8. Take exit **403** for **CA-218** toward **Seaside/Del Rey Oaks** go 0.2 mi
total 3.3 mi
-  9. Turn left at **CA-218 W/Canyon Del Rey Blvd/State Route 218**
Continue to follow Canyon Del Rey Blvd/State Route 218
About 1 min go 482 ft
total 3.4 mi
-  10. Turn left at **Sand Dunes Dr**
Destination will be on the right go 167 ft
total 3.5 mi

B 2600 Sand Dunes Dr, Monterey, CA 93940

These directions are for planning purposes only. You may find that construction projects, traffic, weather, or other events may cause conditions to differ from the map results, and you should plan your route accordingly. You must obey all signs or notices regarding your route.

Map data ©2011 Google

Directions weren't right? Please find your route on maps.google.com and click "Report a problem" at the bottom left.